





Thornton-le-Clay

**Key**

-  Ryedale Local Plan Boundary
-  Area Outside of Ryedale Local Plan
-  Development Limits (SP1)
-  Visually Important Undeveloped Area (SP16) (SD16)

**Thornton-le-Clay**  
Ryedale Plan  
Policies Map



© Crown Copyright  
and database right 2018.  
Ordnance Survey 100019406



Scale: 1:2500 @A3

