





**Key**

-  Ryedale Local Plan Boundary
-  Area Outside of Ryedale Local Plan
-  Development Limits (SP1)
-  Howardian Hills AONB (SP13)

# Sproxton

## Ryedale Plan Policies Map



Scale: 1:2500 @A3

© Crown Copyright and database right 2018.  
Ordnance Survey 100019406

