





Key

-  Ryedale Local Plan Boundary
-  Area Outside of Ryedale Local Plan
-  Development Limits (SP1)
-  Howardian Hills AONB (SP13)

High Hutton

Ryedale Plan

Policies Map



Scale: 1:2500 @A3

© Crown Copyright
and database right 2018.
Ordnance Survey 100019406

