








# Appleton-le-Street



**Key**

-  Ryedale Local Plan Boundary
-  Area Outside of Ryedale Local Plan
-  Development Limits (SP1)
-  Local Sites (Biological and Geological) (SP14)
-  Scheduled Monument (SP12)
-  Howardian Hills AONB (SP13)
-  Visually Important Undeveloped Area (SP16) (SD16)

## Appleton-le-Street

Ryedale Plan  
Policies Map



Scale: 1:2500 @A3

© Crown Copyright  
and database right 2018.  
Ordnance Survey 100019406

