







DRAFT Planning Committee 11th October 2017 Appendix 2

Key

-  Ryedale Local Plan Boundary
-  Area Outside of Ryedale Local Plan
-  Development Limits (SP1)
-  Conservation Area (SP12)
-  Visually Important Undeveloped Area (SP16) (SD16)
-  Area of High Landscape Value (SP13)

Langton

Ryedale Plan
Policies Map

Publication Version

© Crown Copyright
and database right 2017.
Ordnance Survey 100019406



Scale: 1:2500 @A3



**RYEDALE
DISTRICT
COUNCIL**

