




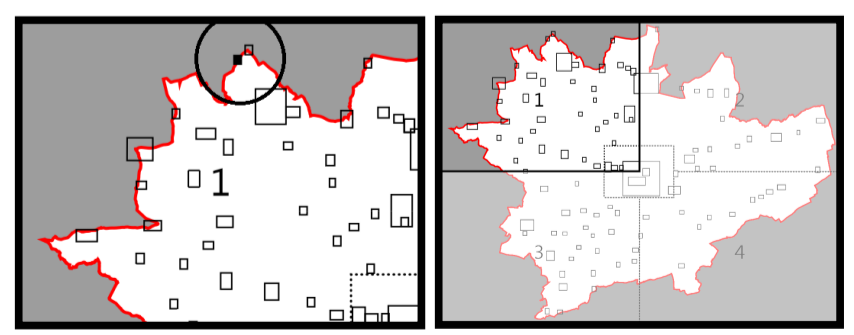


- Key**
-  Ryedale Local Plan Boundary
  -  Area Outside of Ryedale Local Plan
  -  Development Limits (SP1)
  -  Visually Important Undeveloped Area (SP16) (SD16)
  -  Area of High Landscape Value (SP13)



**DRAFT Planning Committee  
11th October 2017 Appendix 2**

**Fadmoor  
Ryedale Plan  
Policies Map  
Publication Version**

Scale: 1:2500 @A3



© Crown Copyright  
and database right 2017.  
Ordnance Survey 100019406

**RYEDALE  
DISTRICT  
COUNCIL**

